


## **MYLEN LEAH SOLAR FARM: HABITAT SURVEY REPORT**

### **ANNEX 2: DETAILED HABITAT DESCRIPTIONS**


#### **2a: Habitats**

ID	UKHab Code	Habitat Description	Photograph
0	g3c7.16.50.500-Deschampsia neutral grassland; Tall forbs; Seasonally wet ditch	Tufted hair grass, thistle sp., cocksfoot grass, hogweed, false oat grass, knapweed, creeping buttercup, meadow vetchling, red bartsia and meadowsweet.	
1	g3c-Other neutral grassland	Corner left out of maize crop dominated by creeping thistle.	
2	u1c.115-Track	Track turning area.	-



ID	UKHab Code	Habitat Description	Photograph
3	g4-Modified grassland	Perrenial ryegrass, cocksfoot, nettle.	
4	g4-Modified grassland	Perrenial ryegrass, cocksfoot, nettle. Continuation of ID 3 above.	

ID	UKHab Code	Habitat Description	Photograph
5	g3c5.50.500-Arrhenatherum neutral grassland; Dry ditch	Cocksfoot, false oat grass, knapweed, bramble	
7	c1c-Cereal crops	Recently harvested crop.	
8	g3c-Other neutral grassland	False oat grass, red fescue cocksfoot, Yorkshire fog, perennial rye grass, nettle, hogweed, creeping buttercup, dock sp., creeping thistle.	





ID	UKHab Code	Habitat Description	Photograph
9	c1c-Cereal crops	Recently harvested crop.	
10	c1c-Cereal crops	Recently harvested crop.	
11	c1c-Cereal crops	Maize.	
12	g3c5.50.500-Arrhenatherum neutral grassland; Dry ditch	False oat grass, perennial rye grass, cocksfoot, greater plantain, creeping buttercup, lesser trefoil, yarrow, tufted vetch, bramble	
13	g4.106-Modified grassland; Mown	Similar to ID 58	
14	g4.106-Modified grassland; Mown	Perrenial rye grass, plantain, white clover. Access track	
15	c1c-Cereal crops	Recently harvested crop	


ID	UKHab Code	Habitat Description	Photograph
16	u1e.839-Built linear features; Track	Single lane track. Concrete that continues into bare earth	
17	u1c-Artificial unvegetated, unsealed surface	Stone and earth. Storage area	



ID	UKHab Code	Habitat Description	Photograph
18	u1b5-Buildings	Storage shed	
19	g3c5.10-Arrhenatherum neutral grassland; Scattered scrub	False oat grass field margin with bramble scrub	





ID	UKHab Code	Habitat Description	Photograph
20	w1h5.29-Other woodland; mixed; mainly broadleaved; Plantation	<p>Mostly deciduous plantation sycamore oak dominated with some Scots pine Some regeneration and fallen deadwood. Track runs through. Hawthorn holly understorey, blackthorn planted edge</p>	
21	w1h5.29-Other woodland; mixed; mainly broadleaved; Plantation	<p>Mostly deciduous plantation but split by track. Sycamore and oak dominated with Scots pine. Some regeneration and fallen deadwood. Track runs through. Hawthorn and holly understorey, blackthorn planted edge</p>	





ID	UKHab Code	Habitat Description	Photograph
22	u1b.10.16-Developed land; sealed surface; Scattered scrub; Tall forbs	Muck storage area with scattered scrub on edges. Likely hardstanding under muck.	
23	h3h.32-Mixed scrub; Scattered trees	Elder, blackthorn, hawthorn, bramble scrub with mature oak trees. Average height 4-5m tall	

ID	UKHab Code	Habitat Description	Photograph
24	w1f7.30.42-Other Lowland mixed deciduous woodland; Semi-natural woodland; Natural pond	Woodland bordering site with stagnant ponds. Willow, oak, birch abundant	
25	g4-Modified grassland	Rye grass dominant. Red clover frequent. Recently cut	





ID	UKHab Code	Habitat Description	Photograph
26	c1c.510.600-Cereal crops; Bare ground; Ploughed	Cereal crop field now harvested and ploughed. As ID 27.	
27	c1c.510.600-Cereal crops; Bare ground; Ploughed	Cereal crop field now harvested and ploughed	





ID	UKHab Code	Habitat Description	Photograph
28	c1c.510.600-Cereal crops; Bare ground; Ploughed		
29	w1g.10.29-Other woodland; broadleaved; Scattered scrub; Plantation	<p>Hawthorn dominant. Woodland considered to be of plantation origin.</p> <p>Not treated as scrub as over 5m tall at ~6-8m tall.</p> <p>Some elder, oak blackthorn understory with bramble dominated ground cover.</p> <p>Little deadwood and dense canopy resulting in little sunlight penetrating.</p> <p>Mammal paths</p>	

ID	UKHab Code	Habitat Description	Photograph
30	g4.839-Modified grassland; Track	Rye grass dominant. Track	
31	g3c.106-Other neutral grassland; Mown	Grass ditch margins 2-3m each side of ditch. Recently mown. Species ID difficult	





ID	UKHab Code	Habitat Description	Photograph
32	c1a6-Arable margins pollen and nectar	White clover dominant. Pignut, oxeye daisy, cornflower, red clover.	
33	c1c.510.600-Cereal crops; Bare ground; Ploughed	Cereal crop field now harvested and ploughed. As ID 27	



ID	UKHab Code	Habitat Description	Photograph
34	c1c.510.600-Cereal crops; Bare ground; Ploughed	Cereal crop field now harvested and ploughed. As ID 27	
35	g3c-Other neutral grassland	Grass margin with clover and Yorkshire fog dominant. Perrenial ryegrass, lesser birds foot trefoil, creeping buttercup. 10-12m wide	



ID	UKHab Code	Habitat Description	Photograph
36	g4.100-Modified grassland; Grazed	Heavily grazed field pasture. Rye grass appears dominant	
37	c1c.510.600-Cereal crops; Bare ground; Ploughed	Cereal crop field now harvested and ploughed. As ID 27	



ID	UKHab Code	Habitat Description	Photograph
38	c1c.510.600-Cereal crops; Bare ground; Ploughed	Cereal crop field now harvested and ploughed. As ID 27	
39	c1c.510.600-Cereal crops; Bare ground; Ploughed	Cereal crop field now harvested and ploughed. As ID 27	





ID	UKHab Code	Habitat Description	Photograph
40	c1a6-Arable margins pollen and nectar	Mix of sunflowers, scented mayweed, pale flax, barley, lacy phacelia (blue tansy)	
41	c1c.510.600-Cereal crops; Bare ground; Ploughed	Cereal crop field now harvested and ploughed. As ID 27	



ID	UKHab Code	Habitat Description	Photograph
42	c1c.510.600-Cereal crops; Bare ground; Ploughed	Cereal crop field now harvested and ploughed. As ID 27	
43	g3c-Other neutral grassland	5-8m wide field margin Rye grass, false oat grass, rye meadow grass, cocksfoot grass, dock sp., Timothy forget-me-not, ribwort plantain, lesser birds foot trefoil, white clover, Yorkshire fog, fescue, vetch, tufted hair grass	



ID	UKHab Code	Habitat Description	Photograph
44	c1b-Temporary grass and clover leys	Clover dominated.	
45	u1e-Built linear features	Earth track	





ID	UKHab Code	Habitat Description	Photograph
46	w1h5.29-Other woodland; mixed; mainly broadleaved; Plantation	Ash and oak dominated woodland plantation. Fenced off with no access. Species present include elder, hawthorn, blackthorn, sycamore, Scots pine and birch Mature trees. Blackthorn scrub edge.	
47	w1f7.31-Other Lowland mixed deciduous woodland; Secondary woodland	Small copse in field corner. Mature willow and semi mature ash. Hawthorn and elder scrub understorey. Nettle dominates ground flora	
48	g4-Modified grassland	Grassland field likely used for hay. Likely rye grass. Recently harvested. As ID 186.	

ID	UKHab Code	Habitat Description	Photograph
49	g3c.10.16-Other neutral grassland; Scattered scrub; Tall forbs	Tall herb margin. Nettle dominant with ragwort, creeping thistle, willowherb, bramble, false oat grass. Dense sward.	
50	w1h5.29-Other woodland; mixed; mainly broadleaved; Plantation	Broadleaved deciduous woodland plantation. Oak and hawthorn dominant sections, with holly, birch, willow, Scots pine. Rhododendron frequent in east (TN60) Some standing deadwood. Bramble dominant ground/ understory layer. Mature and semi mature trees	



ID	UKHab Code	Habitat Description	Photograph
51	g4-Modified grassland	Grassland field likely used for hay. Likely rye grass. Recently harvested. As ID 186	
52	g3c.16-Other neutral grassland; Tall forbs	Nettle dominated tall herb with a young willow tree	

ID	UKHab Code	Habitat Description	Photograph
53	g3c.10.16-Other neutral grassland; Scattered scrub; Tall forbs	Tall herb dense sward in field corner. Nettle, creeping thistle dominant. Scattered bramble & dogrose	
54	h3h.32-Mixed scrub; Scattered trees	Blackthorn, hawthorn, elder, bramble scrub with scattered trees. Develops into an unmanaged hedgerow. Semi mature trees: oak horse chestnut, Hawthorn, willow. No bat roost potential.	





ID	UKHab Code	Habitat Description	Photograph
55	c1c-Cereal crops	Unknown harvested cereal crop	
56	g4.106-Modified grassland; Mown	Grassland field likely used for hay. Likely rye grass. Recently harvested. As ID 186	


ID	UKHab Code	Habitat Description	Photograph
57	g4-Modified grassland	Grassland field likely used for hay. Likely rye grass. Recently harvested. As ID 186	
58	g4.106-Modified grassland; Mown	Grassland field likely used for hay. Likely rye grass. Recently harvested. As ID 186	





ID	UKHab Code	Habitat Description	Photograph
59	g3c.16-Other neutral grassland; Tall forbs	Dense sward of tall herb. Nettle, creeping thistle, cocksfoot, false oat grass, willowherb dominant. Along roadside and ditch	
60	g4-Modified grassland	Grassland field likely used for hay. Likely rye grass. Recently harvested	



ID	UKHab Code	Habitat Description	Photograph
61	u1b.839-Developed land; sealed surface; Track	Storage area	
62	u1b-Developed land; sealed surface	Hardstanding storage area	



ID	UKHab Code	Habitat Description	Photograph
63	g4.106-Modified grassland; Mown	Grassland field likely used for hay. Likely rye grass. Recently harvested	
64	c1c-Cereal crops	Maize	

ID	UKHab Code	Habitat Description	Photograph
65	u1e.839-Built linear features; Track	Single lane tarmac Road	
66	g3c.16-Other neutral grassland; Tall forbs	Tall herb dominated grass margin. Not dense. Nettle dominant. False oat, cocksfoot, hogweed, creeping thistle. 6-8m wide	



ID	UKHab Code	Habitat Description	Photograph
67	w1g.29-Other woodland; broadleaved; Plantation	<p>Small woodland copse.  Mostly semi mature trees.  No openings and highly shaded.  Hawthorn and blackthorn dominant. Some elder, ash, willow and occasional elder saplings.</p>	
68	g3c.16-Other neutral grassland; Tall forbs	<p>Field corner with scattered tall herb.  False oat grass, perennial rye, sow thistle, nettle, spear thistle, creeping thistle, docks, cow parsley and cocksfoot</p>	

ID	UKHab Code	Habitat Description	Photograph
69	c1c-Cereal crops	Maize	
70	u1e.839-Built linear features; Track	Stone track	





ID	UKHab Code	Habitat Description	Photograph
71	g4-Modified grassland	Modified grassland. Rye grass dominant. Used for hay	
72	g4-Modified grassland	Modified grassland. Rye grass dominant. Used for hay	



ID	UKHab Code	Habitat Description	Photograph
73	g4-Modified grassland	Modified grassland. Rye grass dominant. Used for hay	
74	c1c-Cereal crops	Maize	
75	g3c-Other neutral grassland	False oat grass dominated grassland ditch margin. 3m each side. Cocksfoot, bramble, black knapweed, nettle, willowherb also present	



ID	UKHab Code	Habitat Description	Photograph
76	g3c-Other neutral grassland	False oat dominated grassland ditch margin. 3m each side. Cocksfoot, bramble, black knapweed, nettle, willowherb also present	
77	u1e.839-Built linear features; Track	Stone track. Single lane	


ID	UKHab Code	Habitat Description	Photograph
78	w1g.29-Other woodland; broadleaved; Plantation	<p>Semi mature plantation. Birch and oak dominant. With rowan, elder, holly, sycamore and elm.</p> <p>Elder dominant. Understorey with low bramble and nettle.</p> <p>Some Fallen deadwood present. Highly shaded understory.</p>	
79	u1b-Developed land; sealed surface	<p>Hardstanding storage area. As ID 62, but limited access</p>	





ID	UKHab Code	Habitat Description	Photograph
80	u1b-Developed land; sealed surface	Hardstanding storage area. As ID 62	
81	g3c-Other neutral grassland	5-10m wide field margin. Reed canary grass abundant. False oat, cocksfoot nettle, rye, white dead nettle, hogweed, creeping thistle, willowherb, bramble and blackthorn saplings also present .	



ID	UKHab Code	Habitat Description	Photograph
82	c1c-Cereal crops	Unknown harvested cereal crop. Likely wheat or barely. As ID 95	
83	c1c-Cereal crops	Unknown harvested cereal crop. Likely wheat or barley. As ID 95	





ID	UKHab Code	Habitat Description	Photograph
84	c1c-Cereal crops	Unknown harvested cereal crop. Likely wheat or barely. ID 95	
85	g4-Modified grassland	Grassland field likely used for hay. Likely rye grass. recently harvested. AS ID 186.	
86	c1c-Cereal crops	Maize	

ID	UKHab Code	Habitat Description	Photograph
87	c1c-Cereal crops	Maize	
88	g3c.10.16.112-Other neutral grassland; Scattered scrub; Tall forbs; Earthbank	Earth mound dominated by tall herb, with scattered scrub. Nettle and bramble frequent.	



ID	UKHab Code	Habitat Description	Photograph
89	g3c-Other neutral grassland	3m wide grass margin each side of dry ditch. Tufted hair grass, false oat grass, black knapweed, blackthorn saplings, cocksfoot, Timothy, willowherb, bramble and reed canary grass present.	
90	g3c-Other neutral grassland	3m wide grass margin each side of dry ditch. Tufted hair grass, false oat grass, black knapweed, blackthorn saplings, cocksfoot, Timothy, willowherb, bramble and reed canary grass present	



ID	UKHab Code	Habitat Description	Photograph
91	g3c-Other neutral grassland	3m wide grass margin each side of dry ditch. Tufted hair grass, false oat grass, black knapweed, blackthorn saplings, cocksfoot, Timothy, willowherb, bramble and reed canary grass present	
92	u1e.800-Built linear features; Road	Single lane hardstanding road. As ID 65.	
93	c1c-Cereal crops	Maize	




ID	UKHab Code	Habitat Description	Photograph
94	g4-Modified grassland	Grassland field likely used for hay. Likely rye grass. As ID 65 but not recently mown.	
95	c1c-Cereal crops	Unknown harvested cereal crop. Likely wheat or barely	

ID	UKHab Code	Habitat Description	Photograph
96	c1c-Cereal crops	Unknown harvested cereal crop. Likely wheat or barely	
97	c1c-Cereal crops	Unknown harvested cereal crop. Likely wheat or barely	



ID	UKHab Code	Habitat Description	Photograph
98	g4-Modified grassland	Rye grass dominated likely used for silage. As ID 94.	
99	c1c-Cereal crops	Recently harvested crop	
100	r1g.42.101-Pond; Cattle grazed	Muddy and turbid pool/ pond, used for livestock drinking	


ID	UKHab Code	Habitat Description	Photograph
101	g4-Modified grassland	-	
103	g4-Modified grassland	Recently harvested silage field. As ID 111.	
104	g4-Modified grassland	As ID 107	
105	g4-Modified grassland	As ID 101	
107	g4.106-Modified grassland; Mown	-	
108	c1.604-Arable and horticulture; Whole-field fallow	Only observed from a distance due to access constraints	
109	g4-Modified grassland	Recently harvested silage field. As ID 111	




ID	UKHab Code	Habitat Description	Photograph
110	g4-Modified grassland	-	
111	g4-Modified grassland	Recently harvested silage field	



ID	UKHab Code	Habitat Description	Photograph
112	c1.604-Arable and horticulture; Whole-field fallow	-	
113	c1.604-Arable and horticulture; Whole-field fallow	-	





ID	UKHab Code	Habitat Description	Photograph
114	w1f7-Other Lowland mixed deciduous woodland	Mostly oak, with hawthorn, hazel, holly understorey	
115	g4.523-Modified grassland; Non-native	Sown blackgrass	
116	g4-Modified grassland	Recently harvested silage field. As ID 111	

ID	UKHab Code	Habitat Description	Photograph
117	g4-Modified grassland	Recently harvested silage field. As ID 111	
118	c1.604-Arable and horticulture; Whole-field fallow	Dry grasses. As ID 135.	
119	h3h.32-Mixed scrub; Scattered trees	Tall elder and hawthorn May be taller trees in deeper Too dense to access	
120	c1.604-Arable and horticulture; Whole-field fallow	Dry grasses. As ID 135.	



ID	UKHab Code	Habitat Description	Photograph
121	g3c.14.102-Other neutral grassland; Scattered rushes; Sheep grazed	Pasture with long grasses and rush	
122	g4-Modified grassland	Perrenial rye grass dominated	



ID	UKHab Code	Habitat Description	Photograph
123	r1g.42-Pond	Deep looking pond with bulrushes around margins. Willow on bank. lots of dragonflies	
124	c1c-Cereal crops	-	
125	g4-Modified grassland	As ID 107	





ID	UKHab Code	Habitat Description	Photograph
126	g4.110-Modified grassland; Silage and haylage	Dry grasses	
127	g4.600-Modified grassland; Ploughed	Disturbed ground and grass	

ID	UKHab Code	Habitat Description	Photograph
128	g3c-Other neutral grassland	Rough grassland with fescue and timothy	
129	g4-Modified grassland	Recently harvested silage field. As ID 111.	
130	g4.110-Modified grassland; Silage and haylage	Dry grasses. As ID 135	




ID	UKHab Code	Habitat Description	Photograph
131	g3c.521-Other neutral grassland; Unmanaged	Waste ground area	
132	g3c.10.521-Other neutral grassland; Scattered scrub; Unmanaged	Small uncultivated corner. Yorkshire fog, crested dogtail, compact rush. Alder, hawthorn, willow saplings.	



ID	UKHab Code	Habitat Description	Photograph
133	c1.604-Arable and horticulture; Whole-field fallow	-	
134	c1c-Cereal crops	-	



ID	UKHab Code	Habitat Description	Photograph
135	c1.604-Arable and horticulture; Whole-field fallow	Dry grasses	
136	c1c-Cereal crops	-	


ID	UKHab Code	Habitat Description	Photograph
137	c1.604-Arable and horticulture; Whole-field fallow	Dry grasses. As ID 135.	
138	g4-Modified grassland	Recently harvested silage field. As ID 111	
139	g4-Modified grassland	Recently harvested silage field. As ID 111	



ID	UKHab Code	Habitat Description	Photograph
140	g4.102-Modified grassland; Sheep grazed	Divided up pasture for sheep grazing.	
141	g4-Modified grassland	As ID 107	
142	w1f7-Other Lowland mixed deciduous woodland	Of similar sp. composition to surrounding hedges.	

ID	UKHab Code	Habitat Description	Photograph
143	g4.109-Modified grassland; Hay	-	
144	w1f7-Other Lowland mixed deciduous woodland	Oak with hawthorn blackthorn trees. Grown out hedgerow feature.	



ID	UKHab Code	Habitat Description	Photograph
145	c1.604-Arable and horticulture; Whole-field fallow	-	
146	g4-Modified grassland	Newly sown monoculture.	


ID	UKHab Code	Habitat Description	Photograph
147	w1f7-Other Lowland mixed deciduous woodland	Block of hedgerow trees, blackthorn, elder, oak.	
148	g4-Modified grassland	Almost entirely perennial ryegrass. As ID 205	
149	w1g-Other broadleaved woodland	Small stand of broadleaves-oak and sycamore with hawthorn and ash.	





ID	UKHab Code	Habitat Description	Photograph
150	g3c-Other neutral grassland	Unmown strip on ditch bank. False oat grass, Yorkshire fog, meadow foxtail, hogweed, dock, buttercup.	
151	g4-Modified grassland	Sparse perennial ryegrass. As ID 165.	
152	w1f7.42-Other Lowland mixed deciduous woodland; Pond	Block of willow, alder, ash, hawthorn covering wet/pond area.	


ID	UKHab Code	Habitat Description	Photograph
153	g4-Modified grassland	-	
154	g4-Modified grassland	Sparse perennial ryegrass. As ID 165.	
155	c1c-Cereal crops	-	





ID	UKHab Code	Habitat Description	Photograph
156	g4.110-Modified grassland; Silage and haylage	-	
158	g3c-Other neutral grassland	On ditch bank. Willow saplings, meadowsweet, willowherb, cocksfoot, nettle, false oatgrass. As ID 164	
159	g4-Modified grassland	Sparse perennial ryegrass. As ID 165	


ID	UKHab Code	Habitat Description	Photograph
160	g3c-Other neutral grassland	Yorkshire fog, meadowgrass Perennial rye grass, foxtail, crested dogstail, creeping buttercup, common sorrel, woodrush.	
162	g3c.523-Other neutral grassland; Non-native	Field of mostly black-grass.	





ID	UKHab Code	Habitat Description	Photograph
163	g3c-Other neutral grassland	Unmown strip on ditch bank, false oat grass, Yorkshire fog, meadow foxtail, hogweed, dock, buttercup. As ID 150	
164	g3c.10.50-Other neutral grassland; Scattered scrub; Ditch	On ditch bank. Willow saplings, meadowsweet, willowherb, cocksfoot, nettle, false oat grass.	


ID	UKHab Code	Habitat Description	Photograph
165	g4-Modified grassland	Sparse perennial ryegrass.	
166	c1c-Cereal crops	-	
167	c1c-Cereal crops	As ID 11	



ID	UKHab Code	Habitat Description	Photograph
168	w1g-Other broadleaved woodland	Mature poplars, oak, ash, with hawthorn trees and elder.	
169	w1f7-Other Lowland mixed deciduous woodland	Little block of mature broadleaves. Alder, sycamore, oak, hawthorn.	


ID	UKHab Code	Habitat Description	Photograph
170	w1f7-Other Lowland mixed deciduous woodland	Tall ash, oak, poplar, hawthorn.	
171	c1.604-Arable and horticulture; Whole-field fallow	-	



ID	UKHab Code	Habitat Description	Photograph
172	g4-Modified grassland	Mostly all perennial ryegrass.	
173	g3c-Other neutral grassland	Mostly Yorkshire fog, Perennial ryegrass, meadowgrass, meadow foxtail, meadow buttercup. As ID 188	
174	g4-Modified grassland	Almost entirely perennial ryegrass. As ID 205	



ID	UKHab Code	Habitat Description	Photograph
175	g3c.521-Other neutral grassland; Unmanaged	Unmanaged corner. Creeping buttercup, common sorrel, pignut, spear thistle, Yorkshire fog, meadowgrass.	
176	c1c-Cereal crops	-	



ID	UKHab Code	Habitat Description	Photograph
177	g3c-Other neutral grassland	Strip of cocksfoot, Yorkshire fog, timothy. A few buttercups and dock. As ID 193	
178	g3c.50-Other neutral grassland; Ditch	On ditch bank. Willow saplings, meadowsweet, willowherb, cocksfoot, nettle, false oat grass. As ID 164	
179	g3c-Other neutral grassland	Mostly Yorkshire fog with perennial ryegrass, meadowgrass, meadow foxtail, meadow buttercup. As ID 188.	
180	c1c-Cereal crops	As ID 195.	


ID	UKHab Code	Habitat Description	Photograph
181	c1.604-Arable and horticulture; Whole-field fallow	-	
182	g4.523-Modified grassland; Non-native	Perennial ryegrass and black-grass.	





ID	UKHab Code	Habitat Description	Photograph
184	g4.101-Modified grassland; Cattle grazed	Homogeneous pasture.	
185	g4-Modified grassland	Almost entirely perennial ryegrass. As ID 205	
186	g4-Modified grassland	Almost entirely perennial ryegrass.	


ID	UKHab Code	Habitat Description	Photograph
188	g3c-Other neutral grassland	Mostly Yorkshire fog, perennial ryegrass, meadowgrass, meadow foxtail, meadow buttercup.	
189	g4-Modified grassland	Sparse perennial ryegrass. As ID 165	
190	g3c.523-Other neutral grassland; Non-native	Mix of meadowgrass, foxtail, black grass. Cultivated barley. Mayweed, meadow buttercups.	




ID	UKHab Code	Habitat Description	Photograph
191	g3c-Other neutral grassland	On ditch bank. Willow saplings, meadowsweet, willowherb, cocksfoot, nettle, false oat grass. As ID 164.	
192	g3c-Other neutral grassland	Mostly Yorkshire fog, Perennial ryegrass, meadowgrass, meadow foxtail, meadow buttercup. As ID 188.	
193	g3c-Other neutral grassland	Strip of cocksfoot, Yorkshire fog, timothy, a few buttercups and dock sp.	


ID	UKHab Code	Habitat Description	Photograph
194	w1h5.50-Other woodland; mixed; mainly broadleaved; Ditch	Mostly willow and poplar. Birch, pine and hawthorn also present.	
195	c1c-Cereal crops	-	
196	g4-Modified grassland	Almost entirely perennial ryegrass. As ID 205.	





ID	UKHab Code	Habitat Description	Photograph
197	u1e.800-Road	-	
198	g4.15-Modified grassland; Rushes dominant	Rush dominated but few forb species. Myosotis sp. & meadow Buttercup. Occasional thistle and docks.	


ID	UKHab Code	Habitat Description	Photograph
199	g4.14-Modified grassland; Scattered rushes	Field edge, similar species to ID198, (perennial ryegrass) but wet areas with rushes and Yorkshire fog Few forbs but at least 3x rush sp. Some damage from machinery.	
200	g3c-Other neutral grassland	-	




ID	UKHab Code	Habitat Description	Photograph
201	r1a.41-Pond (non-priority)	Pond with willow, rush, nightshade, flag iris. Very turbid. High cover of duckweed.	


ID	UKHab Code	Habitat Description	Photograph
202	r1a.41-Pond (non-priority)	Turbid pond lacking emergent vegetation with mixed planted woodland on one side	
203	f2f-other swamp	Area of reed canary grass, rush, willow c. 4m wide. Ground not waterlogged but clearly seasonally wet from vegetation present. Likely a former field boundary blocked and now holding water.	



ID	UKHab Code	Habitat Description	Photograph
204	h3j-Willow scrub	Small area willow scrub. Possibly former pond that has scrubbed over	


ID	UKHab Code	Habitat Description	Photograph
205	g4-Modified grassland	Field boundary grassland dominated by Yorkshire fog, few herbs present other than broadleaved dock and nettle.	
206	c1c-Cereal crops	Cereal crop (wheat).	




ID	UKHab Code	Habitat Description	Photograph
207	g4-Modified grassland	<p>Modified grassland field, likely silage.</p> <p>Perennial rye grass and meadow foxtail dominant, occasional Yorkshire fog</p> <p>Some margins less managed but similar sp.</p>	

ID	UKHab Code	Habitat Description	Photograph
208	c1d8-Other non-cereal crops	Area likely used as game cover.	





ID	UKHab Code	Habitat Description	Photograph
209	g4.101-Modified grassland; Cattle grazed	Cattle grazed. Limited access. Species present include smooth stalked meadowgrass and timothy. Abundant nettle, dock, thistle and creeping buttercup.	
210	c1c-Cereal crops	-	

ID	UKHab Code	Habitat Description	Photograph
211	c1.604-Arable and horticulture; Whole-field fallow	Ex arable land but no crop present.	



ID	UKHab Code	Habitat Description	Photograph
212	g4-Modified grassland	Area of former set aside now damaged grassland.	


ID	UKHab Code	Habitat Description	Photograph
213	g4-Modified grassland	Grassland likely for grazing or silage. Very few forbs beyond typical agricultural grass species including Perennial rye, smooth meadow, meadow fox, crested dogs tail. Rare creeping buttercup, meadow buttercup and white clover.	
214	c1c-Cereal crops	Recently sown crop field.	



ID	UKHab Code	Habitat Description	Photograph
215	g4-Modified grassland	As field 2, c. 8m margin of southern boundary but similar species with more dock, thistle.	

ID	UKHab Code	Habitat Description	Photograph
216	g4-Modified grassland	Silage field.	 A photograph of a silage field. The foreground is filled with tall, green grasses and some brown, dried vegetation. The field extends to a line of trees in the distance under a sky with large, dark, grey clouds.



ID	UKHab Code	Habitat Description	Photograph
217	g4-Modified grassland	Modified grassland, silage.	
218	u1e.800-Road	-	